



BUSAN & NAMGU THEME MAP



Welcome to Namgu!

## Munhyeon Innovation District Houses



### Munhyeon Innovation District (BIFC)

Munhyeon Innovation District houses several financial organizations, such as the Bank of Korea Busan Branch, Busan Bank Main Office, Korea Technology Finance Corporation, Busan International Finance Center (BIFC), and IFC Busan. BIFC Mall in the BIFC building is home to many cafés and restaurants.

📍 40, Munhyeongeumyung-ro (Munhyeon-dong, Busan Int'l Finance Center) ☎ 051-955-5114 🌐 www.ifcbusan.co.kr

### Busan Financial Museum Road

Bank of Korea (Money Museum) ▶ Busan Bank (Busan Bank Financial History Museum) ▶ Korea Technology Finance Corporation (KIBO Science and Technology Experience Center) ▶ Korea Exchange (Korea Capital Market Museum of Korea Exchange)

📍 30, Munhyeongeumyung-ro (Munhyeon-dong) ☎ 051-661-4816 🆓 Free  
📅 Every Thursday, Friday (Basic 10:00-12:00, 13:00-15:00, Advanced 10:00-15:00)  
🌐 http://bfmr.busan.com

## Securities Museum (Busan)

As an open museum with deep roots and contribution to the community, the Securities Museum was opened in December 2019 to preserve the paper securities and trace the history of securities trading in Korea.

📍 2F, 133 Jeonpo-daero (Munhyeon-dong, IFC Busan) ☎ 051-519-0600

## Dream Theatre

It is the only large theater in Busan dedicated to musicals. Its state-of-the-art system faithfully recreates the feeling and atmosphere of popular musicals, such as The Phantom of the Opera, Mamma Mia!, and The Lion King. There are virtually no blind spots within the space, allowing everyone to experience a top-notch viewing experience.

📍 3F, 133 Jeonpo-daero (Munhyeon-dong, IFC Busan) ☎ 1833-3755

## Munhyeon-dong Gopchang Alley

Munhyeon-dong's Gopchang Alley was established during the Japanese Forced Occupation period, when the meat processing plant and the livestock market in Munhyeon-dong supplied intestines to the restaurants in the alley after the meat was expropriated to Japan as canned meat. It is a collection of 15 restaurants near the Munhyeon Junction, at the entrance to the Jigego-ro. Most of the restaurants specialize in small pork intestines.

📍 351-35, Munhyeon-dong

## Night View Tour



### Dongsaeangmal Observatory (Igidae Waterside Park Entrance)

This is the best place to witness the ever-popular Busan Fireworks Festival for free.

📍 San 1, Yongho-dong



### Oryukdo Skywalk

The platform extends from the top of the coastal cliff like a diving board, giving an unparalleled view of the horizon and a breathtaking view of the Oryukdo Islets during sunset.

📍 San 196-10, Yongho-dong



### Mujeდე Park / Sinseondae Terrace

From this point, you can view the Port of Busan, Yeongdo, Jodo Island, Oryukdo Islets, and Busan-hangdaegyo Bridge at night.

📍 San 170, Yongdang-dong



### Donghang Catholic Church

This place became popular because of the harmony between the red brick church and the lights from the Busanhangdaegyo Bridge in the distance.

📍 13, Janggogae-ro 16beon-gil (Uam-dong)



### Uam-dong Urban Forest

This urban park is famous for its beautiful view of the city at night, reminiscent of the film La La Land.

📍 127-142, Uam-dong



### Hwangnyeongsan Viewing Lounge

This is a cafeteria located on the summit of Hwangnyeongsan Mountain that is famous for being a part of a night walk trail with the view of Busan at night.

📍 391-39, Hwangnyeongsan-ro (Daeyeon-dong)  
📅 Hours of Operation 10:00-23:00 \* Closed on Lunar New Year, and Chuseok Holiday ☎ 070-7542-7080



### Gamman Pier Citizens Park

This is a great place to watch the lights of Busan-hangdaegyo Bridge and the pier.

📍 626-1, Gamman-dong

## Other Attractions



### Muminsa Temple

Located on a hill south of Gamman-dong, this shrine commemorates General Choi Young of Goryeo, whose posthumous name provides the namesake of its name, Choi Young, a stalwart defender of Goryeo during the last days of the dynasty. He was considered the guardian deity of the area since the Joseon period, and the local community still pay their respects to the general even today.

📍 11-15, Muminsa-ro 33beon-gil (Gamman-dong)



### Busan Dongmyeongburwon Temple

This Buddhist temple was built by Kang Seok-jin, the late CEO of Dongmyeong Lumber Co. and donated to Busan City. Its location on Yongbisan Mountain of Yongdang-dong allows the temple to have a view that reaches as far as Oryukdo Islets. It is also home to Dongmyeong Buddhist Bell, one of the largest Buddhist bells in Korea (27 t).

📍 57, Dongmyeong-ro (Yongdang-dong) ☎ 051-626-1516  
🌐 www.btkr.kr



### Baengnyeonsa Temple

This temple is located near the starting point of the Igidae Coastal Trail. Its elevation above the Igidae Coastal Trail offers a great view of the Gwangandaegyo Bridge and the Marine City beyond.

📍 85-74, Igidae-gongwon-ro (Yongho-dong) ☎ 051-627-0406



### Hwangnyeongsan Recreation Area Eco Forest

This forest serves as an urban green space and ecological theme park at once. Hwangnyeongsan Mountain is a popular destination for the people of Busan throughout the four seasons, and in spring, cherry blossoms can be found in full bloom.

📍 San 21, Munhyeon-dong  
📍 Hwangnyeongsan Cypress Forest: San 54-29, Daeyeon-dong



### Kyungsung University Bird Museum

This is the most famous bird-related museum in Korea, wherein there are 1,500 specimens of 280 wild bird species, including natural monuments and endangered species, along with 60 egg specimens and nests.

📍 B1, 309, Suyeong-ro (Daeyeon-dong, Multimedia Communication Center)  
☎ 051-663-5363 \* Reservation required for group visits  
📅 10:00-17:00 \* Closed on weekends and holidays  
🌐 https://cms1.ks.ac.kr/birds/Main.do

## Festivals



### Oryukdo Hiking Festival

Nam-gu's foremost hiking event takes the participants along with the beautiful scenery of Igidae Cliff in spring and fall. The 6.5 km-long beltway starts from the Nambu Sewage Treatment Plant of Busan Environmental Corporation. Busing concerts are held along the hiking trails, and participants who complete the trail are rewarded with souvenirs and a ticket for a lucky draw.

📍 Igidae Cliff Area  
📅 Every May and October



### UN Peace Festival

This festival is centered around the only UN Memorial Cemetery in the world and the message of "freedom, peace, and unity." It presents many programs, such as music concerts, experience programs, and other events, bringing the visitors and the people of the area together for a joyful celebration. Since 2020, the festival has been renamed as the UN Peace Festival.

📍 Peace Park Area  
📅 Every October



### Firefly Eco Festival

Fireflies can only be found in unpolluted areas. Their light fills the summer night with a romantic glow. Moreover, the festival is accompanied by programs, such as ecological tours and experiences, environmental writing and art contests, and climate change education. This festival is a great place to ponder the significance of nature conservation.

📍 Peace Park Area, Igidae Park  
📅 Every June



### Chrysanthemum Exhibition

Chrysanthemums are the flowers of fall, and this festival celebrates the arrival of the new season with the fragrance of such flowers. Colorful chrysanthemum flowers and sculptures create a beautiful view that can only be found during fall. At night, LED lights turn on and bring forth a whole new world. The chrysanthemum fields and sculptures all serve as memorable photo zones for the visitors.

📍 Peace Park  
📅 Every mid-October to early November

## The Path of Youth to Peace

### UN Special Peace and Culture Zone

The site of the world's only UN Memorial Cemetery, Busan's Nam-gu is a rising destination for peace and cultural travel.

📍 Initial Date of Designation May 19, 2010

📍 785 Daeyeon-dong (Around UN Memorial Cemetery in Korea) 📏 574,147 sqm

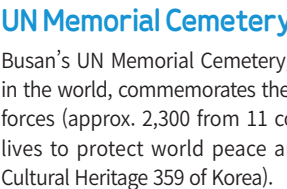


### Busan Museum

It is Busan's foremost history museum presenting the history and culture of Busan, from prehistoric ages until today. Visitors have access to a plethora of exhibitions and artifacts on display, including the Gilt-Bronze Standing Bodhisattva, National Treasure 200 of Korea.

📍 63, UN pyeonghwa-ro (Daeyeon-dong) ☎ 051-610-7111

📅 Weekdays, Sunday 09:00-18:00 (Last entry 17:00) Friday, Saturday 09:00-21:00 (Last entry 20:00) \* Closed on Mondays (If overlapping with a holiday, the day after) and January 1  
📍 museum.busan.go.kr/busan/exhibitemap (Application for Explanation Available)  
🚶 BUTI Red Line (Embark next to Daeyeon-4-dong Police Patrol and Service Center)



### UN Memorial Cemetery

Busan's UN Memorial Cemetery, the only one of its kind in the world, commemorates the fallen soldiers of the UN forces (approx. 2,300 from 11 countries) who gave their lives to protect world peace and freedom (Registered Cultural Heritage 359 of Korea).

📍 93, UN pyeonghwa-ro (Daeyeon-dong) ☎ 051-625-0625  
📅 Summer (May–September) 09:00-18:00, Winter (October–April) 09:00-17:00  
\* Open throughout the year 🆓 Free 🌐 www.unmck.or.kr  
🚶 BUTI Red Line (Embark at the entrance of the UN Memorial Cemetery)

### Turn Toward Busan

This international memorial ceremony offers one minute of silence to remember the fallen soldiers of the Korean War each year on November 11, at 11:00, in 22 countries that took part in the Korean War.

\* November 11: Armistice Day for World War 1, Remembrance Day for British Commonwealth countries, and the Veterans Day for the United States



### Busan Cultural Center

This Busan's foremost performance hall is equipped with a grand theater and a dedicated theater for classical music. It serves as the source of artistic enjoyment for Busan's people through different types of exhibitions and performances.

📍 1, UN pyeonghwa-ro 76beon-gil (Daeyeon-dong)  
☎ 051-607-6000 🌐 www.bscc.or.kr

## Transportation & BUTI

### Starting from GimHae International Airport

• Busan-Gimhae Light Rail Transit ▶ Transfer to Sasang Station, Busan Metro Line 2 ▶ Get off at Daeyeon Station, Busan Metro Line 2

### Starting from Busan Station

• Get on the Express Bus 1300 ▶ Get off at Motgol Market ▶ 340 m to Busan Korea Hospital (4 min on foot)

• Busan Station, Busan Metro Line 1 ▶ Transfer to Seomyeon Station, Busan Metro Line 2 ▶ Get off at Daeyeon Station, Busan Metro Line 2

### Starting from Busan Central Bus Terminal

• Nopo Station, Busan Metro Line 1 ▶ Transfer to Seomyeon Station, Busan Metro Line 2 ▶ Get off at Daeyeon Station, Busan Metro Line 2  
• Nopo Station, Busan Metro Line 1 ▶ Get off at Beomil Station ▶ Transfer to Bus 22 ▶ Get off at Daeyeon-dong Standard Chartered Bank ▶ 260 m to Busan Korea Hospital (4 min on foot)  
\* Arrival times based on arrival to Daeyeon Station, Busan Metro Line 2

### Green Bus Nam-gu 2 in Igidae Park beltway (Oryukdo Ferry Boarding Point – Dongsaeangmal Trail)

• Open only on weekends and holidays: closed in the winter season  
• Departure from Oryukdo: 8 times per day, 10:00-17:00 (every 1 hr)  
• Departure from Dongsaeangmal Trail: 8 times per day, 10:30-17:30 (every 1 hr)  
• Department of Parks and Greenery 051-607-4541-4  
• Igidae Park Management Office 051-607-6398  
• Daeyong Yeoggaek (Transport) 051-623-1600

### Busan City Tour Bus

T.051-464-9898

Closed every Monday (Services provided if Monday is a holiday)

Classification	Adult	Children	Items
Single Course (Choose between Red, Green, or Blue Course)	15,000 KRW	8,000 KRW	Ticketing Ticket purchase at each stop is made in person with the driver. Seats are offered on a first-come-first-serve basis. * Group (in case of 15 persons and more): KRW 2,000 discount per person
24-Hour Pass (Based on the Loop Tour Schedule)	20,000 KRW	10,000 KRW	Ticketing Only available online (on-site purchase unavailable) * 24 hr from the time of ticketing, valid for all courses within the Loop Tour (Red, Green, or Blue)

\* Children: 48 months – high schoolers

\* Group discounts only offered to single-course tickets

♥ Red Line (Busan Station–UN Memorial Cemetery–Busan Museum–Yonghoman Bay Cruise–Gwangalli–Haeundae–Peace Park–Busan Station)  
\* Embark from Busan Station exit 8, in front of Ramada Encore hotel  
Every 30 min, 15 times per day, 09:30-16:30

♥ Green Line (Busan Station–Taegongdae Park–Oryukdo Skywalk–Yonghoman Bay Cruise–Peace Park–Busan Station)

\* Embark from Busan Station exit 8, in front of Ramada Encore hotel  
Every 30 min, 15 times per day, 09:15-16:15

♥ Blue Line (Haeundae ↔ Yongsungsa Temple & Gijang Market Loop)

\* Embark in front of Busan Aquarium; transfer available to Red Line

Every 30 min, 12 times per day, 10:20-16:35



### National Memorial Museum of Forced Mobilization under the Japanese Occupation

This museum was established to examine the subject of forced mobilization during the Japanese Occupation of Korea (1910-1945) and voice out the messages of human rights and world peace. It presents photographs and firsthand accounts of individuals who were forced to take part in the mobilization.

📍 100, Honggok-ro 320beon-gil (Daeyeon-dong) ☎ 051-629-8600  
📅 10:00-18:00 (Last entry 17:30) \* Closed: Every Monday (If overlapping with a holiday, the day after), January 1, Lunar New Year, and Chuseok  
🌐 museum.ilje.or.kr (Operated by Busan Metropolitan Government)

### UN Peace Memorial Hall

This space commemorates the tragedy of the Korean War and the sacrifices of UN soldiers who gave their lives to protect Korea's peace and freedom during the Korean War. Its exhibition includes photographs of the period and artifacts from the veterans.

📍 106, Honggok-ro 320beon-gil (Daeyeon-dong)  
☎ 051-901-1400 🌐 www.unpm.or.kr  
📅 10:00-18:00 (Last entry 17:30) \* Closed: Every Monday (If overlapping with a holiday, the day after), January 1, Lunar New Year, and Chuseok Holiday

### Peace Park

This park was built to the south of the UN Memorial Cemetery in 2005 to commemorate the 2005 APEC Summit in Busan. It is a nature-friendly green space designed to include nearly 30,000 trees and ecological ponds.

📍 10, Sinseon-ro 447beon-gil (Daeyeon-dong)  
☎ 051-607-4541-4  
📅 Fountain's Hours of Operation Weekdays 12:00, 16:00, 20:00 Weekends, Holidays 12:00, 14:00, 16:00, 18:00, 20:00 \* In operation for 30 min from the starting time, no operation during the Winter (November–March)

🚶 BUTI Red Line, Green Line (Embark at the entrance of the Peace Park) \* Transfers available

### UN Sculpture Park

The UN Sculpture Park was opened in 2001 with donations from 34 sculptors from 21 countries that participated in the "Korean War 50th Anniversary International Sculpture Symposium." It is home to sculptures symbolizing "freedom, peace, and unification."

📍 779-7, Daeyeon-dong ☎ 051-607-4541-4  
🌐 www.bsnamgu.go.kr/cultural/UNScultureExp.pdf (Descriptions)



### Pukyong National University Walker House

This structure was used as a temporary command center for the US Forces during the Korean War. Lieutenant General Walton Harris Walker decided to relocate the headquarters from Daegu to the National Fisheries University of Busan (currently Pukyong National University) to protect the communication equipment in the headquarters. Moreover, the building has considerable historical value as the center of the ROK-US defense in the Nakdonggang Perimeter.

📍 45, Yongsso-ro (Daeyeon-dong)



### Pukyong National University Museum

Its exhibition includes materials on maritime history, archaeology, and history. The museum also offers public programs, such as cultural schools and historical site visits.

📍 45, Yongsso-ro (Daeyeon-dong) ☎ 051-629-6771  
📅 10:00-17:00 \* Closed on weekends and holidays

### Daeyeon-dong Cultural Alley

This cultural space, designed by architect Yunsik Choi, was the winner of the "Busandaun Architecture Awards." It contains small theaters, galleries, live cafés, and other interesting spaces.

📍 36-1, Yongsso-ro 13beon-gil (Daeyeon-dong)  
☎ 051-635-4316



### Hyangpa Literary Street

This literary street was established to commemorate professor Hyangpa Lee Ju-hong (1906–1987), an important figure in Busan's regional literature scene. The 600 m-long white fence is adorned with hangings of excerpts and covers from Lee Ju-hong's works.

📍 15, Yongsso-ro 21beon-gil (Daeyeon-dong)

### Mobile Stamp Tour

#### How to participate

- Download the "Stamp Tour" app from Google Play or Apple App Store.
- Log in using one of the login methods on the screen.
- Select "Busan's Nam-gu" to access the Stamp Tour Page. Visit each place in person to acquire the stamps. Use the stamps received for gifts or events (gifts provided every month as a lucky draw).

📍 Eligibility \* All visitors to Busan Nam-gu district

📍 Inquiry \* 051-607-4821

### Nam-gu Culture Tour Guider

📍 Operation \* Tuesday–Sunday \* Closed: Every Monday, January 1, Lunar New Year, and Chuseok Holiday

📍 Inquiry \* Tel. 051-607-4821-3  
\* On-Site Haeparang Trail Tourist Information Center 1F, only available when there are no reservations

### Geopark Guide

📍 Operation \* Tuesday–Sunday \* Closed on Mondays, Lunar New Year, Chuseok, and rainy days.

📍 On-site reservation \* Busan Metropolitan City Reservation System (reserve.busan.go.kr)

📍 Gathering point \* Within Igidae Park Management Office (Departure 10:30, 14:00)

📍 Inquiry \* 051-888-3636, 3638

### Tourist Information

1330 24 hours, open throughout the year  
Tourist information, interpretation services, tourist complaints, referral to tourism police  
Korea Travel Hotline When calling from Korea: 1330 / When calling from abroad: +82-2-1330

Busan Tourist Information Center 051-253-8253  
Busan Service Center for Foreigners 051-441-3121  
Haeparang Trail Tourist Information Center 051-607-6395  
Busan Station Tourist Information Center 051-441-6565

Busan Nam-gu SNS  
YouTube 부산남구 (Busan Nam-gu)  
Blog blog.naver.com/bsnamgubp  
Instagram bsnamgu\_official  
Facebook busannamgu  
Twitter bsnamgu

Department of Culture, Tourism, and Sports, Nam-gu Office, Busan  
48452 (Daeyeon-dong) 19, Motgol-ro, Nam-gu, Busan  
TEL. 051-607-4821 | FAX. 051-607-4069  
www.bsnamgu.go.kr





## Oryukdo

Oryukdo is a collection of six rocky islands located in front of Yongho-dong. It is named that way because there are six (ryuk) islands to the east and five (o) islands to the west. ("Dongnae-buji", 1740)

It was designated as Scenic Site 24 of Korea on October 1, 2007. From the closest to the land to the furthest, the islands are Bangpaeseom, Solseom (Usakdo), Suriseom, Songgotseom, Gulseom, and Deungdaeseom Island.

### 📍 Bangpaeseom and Solseom (Usakdo) Islands

Bangpaeseom Island is named after the Korean word for a shield because it protects the rest of the islands from wind and tide. Meanwhile, Solseom Island is named after the pine trees growing on the island.

### 📍 Suriseom Island (Coastal Terrace)

Made up of tuffaceous sedimentary and pyroclastic rocks, Suriseom Island has a well-developed coastal terrace and wave-cut platforms. It offers valuable insight into the formation process of the Oryukdo Islets.

### 📍 Songgotseom Island

The island is named "awl" because of its sharp end. It is made up of pyroclastic and tuffaceous sedimentary rocks.

### 📍 Gulseom Island

The largest of the islands forming Oryukdo is named after the sea cave (gul) on the island. Made up of pyroclastic and tuffaceous sedimentary rocks, the island's summit is colored white from cormorant droppings.

### 📍 Deungdaeseom Island

Before the construction of the lighthouse at the summit during the Japanese Forced Occupation period (1927), the island had a flat wave-cut platform and was known as Batseom Island.



## Uam-dong Masil-gil



### Somak Village

This was the site of the inspection and storage for cows that were seized and sent to Japan during the Japanese Forced Occupation. After the Liberation, many members of the Korean diaspora flocked to Busan, and the barns were turned into shanty houses. Then, the Korean War and the resulting exodus of war refugees resulted in the size of the village growing exponentially. Today, it is known as Registered Cultural Property 715 of Korea.

- 📍 9-2, Uambeonyeong-ro 9beon-gil (Uam-dong)
- 📍 Somak Village Community Center 051-631-1896



### Uam-dong Urban Forest

This park is famous for its beautiful view of the city at night, reminiscent of the film La La Land. Its best view is at sunset, where the lights on Busanhangdaegyo Bridge and the containers in the pier begin to light up one by one.

- 📍 127-142, Uam-dong



### Donghang Catholic Church

This Catholic church is reminiscent of the Brazilian port city of Rio de Janeiro. It began as a temporary church in 1951 and was officially completed on Christmas day of 1957. It is also a deeply meaningful historic site because it served as a place for the war refugees and medical care. Moreover, it is a popular place at night thanks to the harmony between the red brick church and the lights from the Busanhangdaegyo Bridge in the distance.

- 📍 13, Janggogae-ro 16beon-gil (Uam-dong)
- 📍 051-632-2043

### Uam-dong Masilgil Photo Zone

This viewpoint has an expansive view of the Donghang Catholic Church, Busanhangdaegyo Bridge, Uam Pier, and Dongnae-san Mountain. In particular, the lights of Busanhangdaegyo Bridge and the port create a memorable view at night. The photo zone itself is located behind the Donghang Catholic Church, and the signs and LED lights installed in every alley to the photo zone make it easy to find.



## Igidae Coastal Trail



### Igidae Urban Nature Park (Dongaengmal Trail – Haeparang Trail Tourist Information Center)

It is a great place to enjoy the best view of the mountains and the sea, shaped by nature into a breathtaking coastal cliff formation. Its beauty and geological value are recognized through the designation of the National Geopark.

- 📍 68, Igidaegongwon-ro (Yongho-dong)
- 📍 Igidae Park Management Office 051-607-6398
- 📍 Application for Explanation Available: Cultural Tourism 051-607-4821, Geo Guide 051-888-3636, 3638
- 📍 Busan National Geopark www.busan.go.kr/geopark

### Oryukdo Skywalk

Like a platform on thin air, this glass bridge was installed on a coastal cliff 35 m above sea level. On a clear day, it offers the closest view of Tsushima Island from the Korean Peninsula.

- 📍 San 196-10, Yongho-dong (2 min walk from the Haeparang Trail Tourist Information Center)
- 📍 051-607-6395
- 📍 Application for Explanation Available 051-607-4821
- 📍 On-site registration available
- 📍 09:00-18:00 (Lunar New Year and Chuseok 12:00-18:00, Last entry 17:50, Entry may be limited during inclement weathers) ※ June-September: Open until 19:00 (Last entry 18:50)
- 📍 Busan Station Bus Stop ▶ Blue Bus 27 ▶ Disembark at Oryukdo SK View Bus Stop
- 📍 Kyungsung Univ. & Pukyong Nat'l Univ. Station, Busan Metro Line 2 (Exit 5) ▶ Transfer to Bus 24, 27, 131 (Nongho-dong bound) ▶ Get off at Oryukdo Skywalk ▶ Walk for 420 m
- 📍 BUTI Green Line (Embark at Oryukdo Roundabout)

### Oryukdo Haeparang Trail Tourist Information Center

This place serves as an information center for visitors to Oryukdo Islets. Its 5G-based VR experience hall also allows visitors to experience Oryukdo Islets through virtual reality. Meanwhile, the observation deck on the roof offers a view of the Yeongdo and Taejongdae Park.

- 📍 137, Oryukdo-ro (Yongho-dong) 📞 051-607-6395

### Oryukdo Sunrise Park / Jayeon Madang

This hill is the best place to catch the sunrise and sunset in Oryukdo Islets. One has a view of the Oryukdo Islets and the Skywalk.

- 📍 950, Yongho-dong

### Nongbawi Rock

The haenyeo divers of Seongsanpo, Jeju, used the rock formations of Igidae Cliff, Namcheon-dong, and Baegunpo Port as a means of communication. It is also called Bucheobawi Rock (Buddha Rock) because it was also used as the site of the prayers offered for the safety of the boats leaving the harbor.

### Igidae Eoul Madang

This is the place to go for an expansive view of the Gwangandaegyo Bridge, Dongbaekseom Island, and Hae-undae. It is also famous as the filming site of <Hae-undae>. Thanks to the convenient system of walking trails, it is a great place to take a stroll. Moreover, the staircase in this area serves as the perfect place for relaxing and catching your breath, perhaps with a snack.

### Pothole

A long period of erosion by sand or gravel, picked up by the waves, caused the rocks to wear down and form these potholes. The stone wall at the back of the pothole bears the inscription "Igidae (二歧峯)."

### Dongaengmal Observatory

The route's name means "the end of the mountain to the east" but is also the starting point of the Igidae Coastal Trail and the Haeparang Trail. The end of the rainy season in July is characterized by days when the sea fog rises up and envelops Haeundae and Marine City. Thus, this site is an insider's choice for Busan's view at night and the ever-popular Busan Fireworks Festival.

- 📍 San 1, Yongho-dong
- 📍 Daeyeon-dong Korea First Bank Bus Stop ▶ Green Bus 2 ▶ Disembark at Bunpo High School Bus Stop ▶ Walk for 600m

### Sinseondae Terrace

This coastal terrace was formed by the erosion of the waves on volcanic rock. It is also home to the Korea-UK First Encounter Monument, which commemorates the Royal Navy ship that made its way to the area in 1797. The summit brings one to an expansive view of the Port of Busan, Yeongdo, Jodo Island, and Oryukdo Islets. (Local Monument 93 of Busan Metropolitan City)

- 📍 San 170, Yongdang-dong
- 📍 Sinseondae Trail 1.6 km (25 min on foot)
- 📍 Application for Explanation Available 051-607-4821

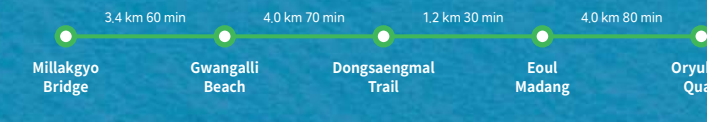


### Galmaetgil Trails

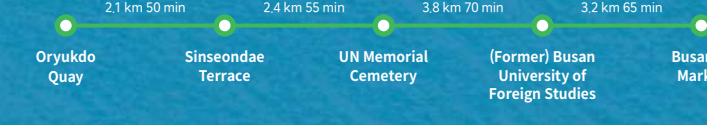
http://galmaetgil.busan.go.kr

These nine trekking courses are made up of coastal trails, forest roads, riverside roads, and urban streets, all capturing Busan's beauty. In addition, Busan's Nam-gu contains most of the Course 2-2, which, in turn, contains most of the Igidae Coastal Trail and Course 3-1, which connects Oryukdo Ferry Dock to Busanjin Market.

#### 📍 2 Courses 2 Sections 12.6 km, 4 hr



#### 📍 3 Courses 1 Section 11.5 km, 4 hr

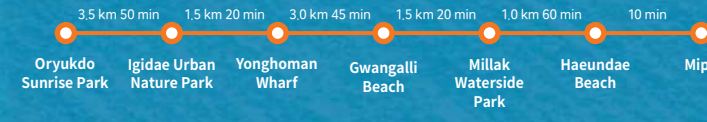


### Haeparang Trail

www.durumagi.kr

Designated by the Ministry of Culture, Sports and Tourism in 2010, Haeparang Trail is a cross-country walking trail named after the East Sea's rising sun and blue seas. The 770 km long trail connects Busan with Goseong, Gangwon Province, in a series of 10 sections.

#### 📍 1 Course 17.8 km, 6 hr

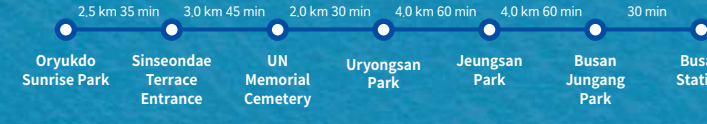


### Namparang Trail

www.namparang.kr

Namparang is an integrated tourism brand name of the southern coast designated by the Ministry of Land, Infrastructure and Transport in 2018. The Namparang Trail, which is a wide area tour route, stretches from Busan to Haenam, South Jeolla Province, with a total length of 1,470 km. In December 2019, the intersecting point of Haeparang Trail and Namparang Trail was designated as the Oryukdo Sunrise Park.

#### 📍 1 Course 19.8 km, 4 hr



※ Number of visitors to Oryukdo Skywalk: 1,088,200 (in 2019)

## Restaurants & Cafés

### Daeyeon-dong

- 📍 Bidanbi | 187, UN-ro | 051-626-0111 | Large Platter of Noodles with Seafood in Black Bean Sauce
- 📍 Jinju Naengmyeon | 214, UN-ro | 051-623-2777 | Jinju-Style Cold Buckwheat Noodles, Bibimbap
- 📍 Sangdungi Dwaegi Gukbak Second Branch | 35-1, UN pyeonghwa-ro | 051-628-7021 | Pork and Rice Soup
- 📍 Gwangmyeongjip | 458, Seinson-ro | 051-621-4376 | Spicy Stewed Monkfish
- 📍 Kim Yusun Daegu Poljijim Jeonmunjeom | 15, Jinnam-ro | 051-627-4319 | Stewed cod cheeks
- 📍 Chwon Bokguk Daeyeon Main Branch | 30, Hwangnyeong-daero 492beon-gil | 051-628-3935 | Puffer fish soup
- 📍 Gongwon Kalguksu | 1, UN pyeonghwa-ro 106beon-gil | 051-611-3913 | Clam noodle soup, dumplings
- 📍 Yukmyeonjeong | 329, Hwangnyeong-daero | 051-623-6667 | Pork ribs
- 📍 on the yard | 23-1, Suyeong-ro 346beon-gil | 070-4131-0567 | Pasta and pizza

- 📍 Metz | 46, Suyeong-ro 266beon-gil | 051-611-4545 | Bakery
- 📍 Magnate | 135, Jinnam-ro | 051-635-5005 | Beverages, Desserts
- 📍 Uri Dongne Hodu Gwaja | 261, Suyeong-ro | 051-627-9553 | Walnut balls
- 📍 Café Grida | 219-4, UN-ro | 051-625-8510 | Thematic café
- 📍 Café E-Garden | 21-7, Yongso-ro 21beon-gil | 051-623-1210 | Beverages, Desserts
- 📍 Delight 6 Puyeongdae Branch | 87, Yongso-ro 7beon-gil | 051-623-9978 | Beverages, Desserts
- 📍 Eommason Nunkkot Patbingsu Danpatjuk | 1F, 43, UN pyeonghwa-ro | 051-627-7555 | Shaved ice with sweetened red beans
- 📍 Feelong | 1F, 50-1, Suyeong-ro 322beon-gil | 051-982-7111 | Beverages, Desserts
- 📍 Café with Culture | 2F, 15, Yongso-ro 19beon-gil | 051-626-4582 | Beverages, Desserts
- 📍 ROLLPAIN DE PARIS | 7, Yongso-ro 19beon-gil | 051-611-0030 | Beverages, Desserts
- 📍 SWEET PATTERNS | 22, UN-ro 157beon-gil | 051-611-2227 | Beverages, Desserts
- 📍 Racoon Matata | 2F, 10, Yongso-ro 14beon-gil | 051-623-5111 | Thematic café

### Yongdang-dong

- 📍 Cheonghojip | 431, Seinson-ro | 051-627-6513 | Blood cake soup
- 📍 Daewon Nakji Jeonmunjeom | 403, Seinson-ro | 051-622-5013 | Spicy stir-fried octopus
- 📍 Yeongdeok Daeg Saenggak | 165, UN pyeonghwa-ro | 051-628-4855 | Snow crab

### Gamman-dong

- 📍 Pungnyeong Gopchang | 76-3, Uam-ro | 051-644-9302 | Intestines
- 📍 Ssanghui Banjeom | 3-1, 8budo-ro | 051-636-4571 | Spicy Seafood Noodle Soup, Sweet and Sour Pork
- 📍 Gyeongae Sanojingeo | 79, Uam-ro | 051-633-0917 | Sliced raw squid, Assorted steamed seafood

### Uam-dong

- 📍 Naeho Naengmyeon | 17, Uambeonyeong-ro 26beon-gil | 051-646-6195 | Cold Buckwheat Noodles, Dumpling

### Munhyeon-dong

- 📍 Wasabi Kkomakjeongsik | 148, Jaseong-ro | 051-643-7972 | Set Menu with Cockles
- 📍 Chilseong Restaurant | 4, Jigegol-ro | 051-634-0752 | Intestines
- 📍 Harim Megi Maentung | 17-5, Jigegol-ro | 051-633-9409 | Spicy Catfish Stew
- 📍 Gawon Bapsang | 29, Suyeong-ro 39beon-gil | 051-634-0592 | Spicy stewed monkfish, Spicy marinated crab
- 📍 Hopo Galbi Munhyeon Branch | 359, Uam-ro | 051-639-9200 | Grilled beef and pork

- 📍 Lee Heung Yong Gwajajeom | 2-1, Suyeong-ro 39beon-gil | 051-635-4454 | Bakery

### Yongho-dong

- 📍 Oryukdo Gawon | 14, Baegunpo-ro | 051-635-0707 | Short Loin
- 📍 Hapcheon Gukbakjip | 235, Yongho-ro | 051-628-0565 | Homemade blood Sausage
- 📍 Golmokjip | 203-4, Yongho-ro | 051-623-4592 | Grilled pork belly
- 📍 Viga Hanu Handon | 66-17, Bunpo-ro | 051-622-9100 | Grilled marinated meat, Boneless ribs
- 📍 Simhae | #201, LG Metro 2 Bunsan Sangga, 111, Bunpo-ro | 051-611-2939 | Grilled eel, Assorted sliced raw fish
- 📍 Jayeon Juneun Bapsang | 3F, 43, Baegunpo-ro | 051-612-8624 | Korean table d' hote, Jeju red tilefish

- 📍 Oryukdo Dolppang | #107, 1F, Sangga 2-dong, 85 Oryukdo-ro | 051-612-8548 | Bakery
- 📍 Somunna Patbingsu | 1F, 102, Dongmyeong-ro 145beon-gil | 051-627-1615 | Shaved ice with sweetened red beans
- 📍 Gentz Bakery | 111, Bunpo-ro | 051-612-2040 | Bakery
- 📍 Yongho Halmoe Patbingsu Danpatjuk | 24, Yongho-ro 90beon-gil | 051-623-9946 | Shaved ice with sweetened red beans

Busan Nam-gu Sarang Voucher

Oryukdo Pay

오륙도페이 가맹점

Accepting stores

Paper voucher

Money exchange fees

Consumer

purchase 8-10% payoff

income tax calculation 30% benefits

To find out more about the amazing benefits of Oryukdo Pay

Department of Employment and Economy, Nam-gu Office, Busan

051-607-4475~6

※ Paper voucher purchase: Busan Bank, Nonghyup, and KFCC branches in Nam-gu (purchase with 8%~10% discount, ID required)

## Cruise Tour



### Diamond Bay Yacht Cruise

- 📍 Adult (ages 19 and above) KRW 30,000 / Teenager (ages 13~18) KRW 18,000
- 📍 Children (36 months – age 12) KRW 10,000 / Infants (36 months and below) Free of charge
- 📍 ※ For the detailed schedule, please refer to the official website of the Diamond Bay Cruise (diamondbay.co.kr) or contact their telephone line (051-200-0002).
- 📍 ※ Please contact the company for group reservations outside the operating hours (for more than 20 people).

#### 📍 Daytime Tour (Oryukdo Course) Departure 13:00, 14:30, 16:00

Diamond Bay (Yonghoman Bay) ▶ Oryukdo Islets ▶ Diamond Bay (Yonghoman Bay)

#### 📍 Nighttime Tour (Haeundae Course) Departure 18:00, 19:30

Diamond Bay (Yonghoman Bay) ▶ Gwangandaegyo Bridge ▶ Nurimaru ▶ Haeundae ▶ Diamond Bay (Yonghoman Bay)

#### 📍 Private Tour Personalized premium services

※ The operation schedule may be subject to change.

BUT! Red Line, Green Line (Embark at W Square Parking Lot Entrance) ※ Transfers available



### Ferry to Oryukdo Islets

Oryukdo Deungdaeseom Island ▶ Gulseom Island ▶ Songgotseom Island ▶ Suriseom Island ▶ Solseom Islands ▶ Bangpaeseom and Naamseom Island ▶ Oryukdo Breakwater

- 📍 San 196-3, Yongho-dong 📞 051-626-8953 📍 30 min before sunrise – 30 min after sunset (regular schedule)
- 📍 Adult KRW 10,000 / Children (ages 7~13) KRW 5,000
- 📍 http://oryukdo.com/

## Experience



### Busan Namgu Icerink

It is the only ice rink in the East Busan area with an international competition size offering various classes in ice sports. In summer, it is a place to cool down, while in winter, it acts as the center of the seasonal sport.

- 📍 106, Baegunpo-ro (Yongho-dong)
- 📍 051-607-3620~1
- 📍 09:00-18:00 ※ Closed on every second Monday and the fourth Tuesday of the month
- 📍 www.namgusports.go.kr/program/guide/index/13



### Yeonhyeojae

The name of this venue translates to "the house of natural fermentation." It is a site of learning lessons on Korean traditional brewing and vinegarmaking. Its most popular lesson is the homemade makgeolli (rice wine) making.

- 📍 3F, 110 Jeonpo-daero (Munhyeon-dong)
- 📞 051-628-5286
- 📍 051-636-9355
- 📍 Thursday-Saturday 10:00-17:00 (Reservations are required. Sunday: Only for group reservations)
- 📍 KRW 20,000~50,000
- 📍 https://blog.naver.com/yjnyschool8



### HAEBABA

This Hanbok rental company was selected as a tourist service company of excellence by the Ministry of Culture, Sports and Tourism. It offers modern Hanbok rental, with options for both indoor studio photography and outdoor snap photography.

- 📍 6F, 39-15, Suyeong-ro 298beon-gil (Daeyeon-dong)
- 📞 0507-1333-9868
- 📍 10:00-19:00, Wednesday 12:00-22:00 (Reservations are required)
- 📍 instagram.com/haebaba\_official



### Daeyeong Taekwondo

This taekwondo center offers basic taekwondo lessons for beginners, such as target kicking, self-defense, and breaking. It is a popular destination for international visitors. Certificates are awarded upon completing the program.

- 📍 8, Hwangnyeong-daero 492beon-gil (Daeyeon-dong)
- 📞 051-628-5286
- 📍 051-636-9355
- 📍 Thursday-Saturday 10:00-21:00, Weekend 10:00-17:00 (Reservations are required)
- 📍 KRW 30,000
- 📍 blog.naver.com/dycky

